






# ATTACHMENT C




## Jaru 2

-  Application Area
- Land Tenure**
- Freehold is uncoloured
-  Pastoral Lease
-  Reserve/Park
-  Unallocated Crown Land



Prepared by:  
 Geospatial Services, National Native Title Tribunal  
 8/12/2021

Data Sources:  
 Non-freehold land tenure data sourced from Landgate (WA) Spatial Cadastral Database (SCDB), August 2021.

 With the exception of the Commonwealth Coat of Arms and where otherwise noted, this map is provided under a Creative Commons Attribution 4.0 International license: <https://creativecommons.org/licenses/by/4.0/>

While the National Native Title Tribunal (NNTT) and the Native Title Registrar (Registrar) have exercised due care in ensuring the accuracy of the information provided, it is provided for general information only and on the understanding that neither the NNTT, the Registrar nor the Commonwealth of Australia is providing professional advice. Appropriate professional advice relevant to your circumstances should be sought rather than relying on the information provided. In addition, you must exercise your own judgment and carefully evaluate the information provided for accuracy, currency, completeness and relevance for the purpose for which it is to be used. The information provided is often supplied by, or based on, data and information from external sources, therefore the NNTT and Registrar cannot guarantee that the information is accurate or up-to-date. The NNTT and Registrar expressly disclaim any liability arising from the use of this information. This information should not be relied upon in relation to any matters associated with cultural heritage.

